This is a digital copy of a book that was preserved for generations on library shelves before it was carefully scanned by Google as part of a project to make the world's books discoverable online.

It has survived long enough for the copyright to expire and the book to enter the public domain. A public domain book is one that was never subject to copyright or whose legal copyright term has expired. Whether a book is in the public domain may vary country to country. Public domain books are our gateways to the past, representing a wealth of history, culture and knowledge that's often difficult to discover.

Marks, notations and other marginalia present in the original volume will appear in this file - a reminder of this book's long journey from the publisher to a library and finally to you.

Usage guidelines

Google is proud to partner with libraries to digitize public domain materials and make them widely accessible. Public domain books belong to the public and we are merely their custodians. Nevertheless, this work is expensive, so in order to keep providing this resource, we have taken steps to prevent abuse by commercial parties, including placing technical restrictions on automated querying.

We also ask that you:

+ *Make non-commercial use of the files* We designed Google Book Search for use by individuals, and we request that you use these files for personal, non-commercial purposes.

+ *Refrain from automated querying* Do not send automated queries of any sort to Google's system: If you are conducting research on machine translation, optical character recognition or other areas where access to a large amount of text is helpful, please contact us. We encourage the use of public domain materials for these purposes and may be able to help.

+ *Maintain attribution* The Google "watermark" you see on each file is essential for informing people about this project and helping them find additional materials through Google Book Search. Please do not remove it.

+ *Keep it legal* Whatever your use, remember that you are responsible for ensuring that what you are doing is legal. Do not assume that just because we believe a book is in the public domain for users in the United States, that the work is also in the public domain for users in other countries. Whether a book is still in copyright varies from country to country, and we can't offer guidance on whether any specific use of any specific book is allowed. Please do not assume that a book's appearance in Google Book Search means it can be used in any manner anywhere in the world. Copyright infringement liability can be quite severe.

About Google Book Search

Google's mission is to organize the world's information and to make it universally accessible and useful. Google Book Search helps readers discover the world's books while helping authors and publishers reach new audiences. You can search through the full text of this book on the web at `http://books.google.com/`

600014644P

23 191 d. 54

XXI Karten

zum

GEBIRGSKRIEG

von

Franz Freiherrn von Kuhn,
k. k. Feldmarschall-Lieutenant.

WIEN.
Druck und Verlag von L. W. Seidel & Sohn.
1870.

D.

BODLEIAN
LIBRARY

Verzeichniss der Karten und Pläne.

Tafel	I.	Umgebung des Passes Strub.
„	II.	„ von Tauffers.
„	III.	Uebersichtskarte zum Gefechte am Berge Isel 1809.
„	IV.	Umgebung des St. Gotthard.
„	V.	Uebersichtskarte zum Beispiele „über die Aufstellung der taktischen und strategischen Reserven.“
„	VI.	Spezialkarte zu den Gefechten bei Condino und Bececa 1866.
„	VII.	Oleate zum Treffen bei Condino 1866.
„	VIII.	Befestigung eines Centralpunktes mit Noyau.
„	IX.	„ „ „ ohne „
„	X.	Taktische Form des Angriffes im Gebirge.
„	XI.	Umgebung von Pontlatz.
„	XII.	Plan zu „den Angriffsdispositionen auf Pergine und Levico“ mit einer Oleate.
„	XIII.	Umgebung von Böhmenkirch und Geislingen.
„	XIV.	Oleaten zum Treffen bei Bececa (1. und 2. Moment).
„	XV.	Uebersichtskarte zur „Vertheidigung Nord-Tirols 1805.“
„	XVI.	„ zum Feldzug Rohan's im Valtellin 1635.
„	XVII.	„ zur „Vertheidigung der Ost-Pyrenäen durch Riccardos 1793.“
„	XVIII.	Uebersichtskarte der Pyrenäen.
„	XIX.	„ zur „Vorrückung Alexanders des Grossen durch den susischen Pass.“
„	XX.	Uebersichtskarte zur Vertheidigung der Apenninen.
„	XXI.	„ zum Angriffe des General S. Martin auf Chili.

af. II.
Tartsch
GLURNS
Lichtenberg
S.
Endtland
dering

Taf. IV.

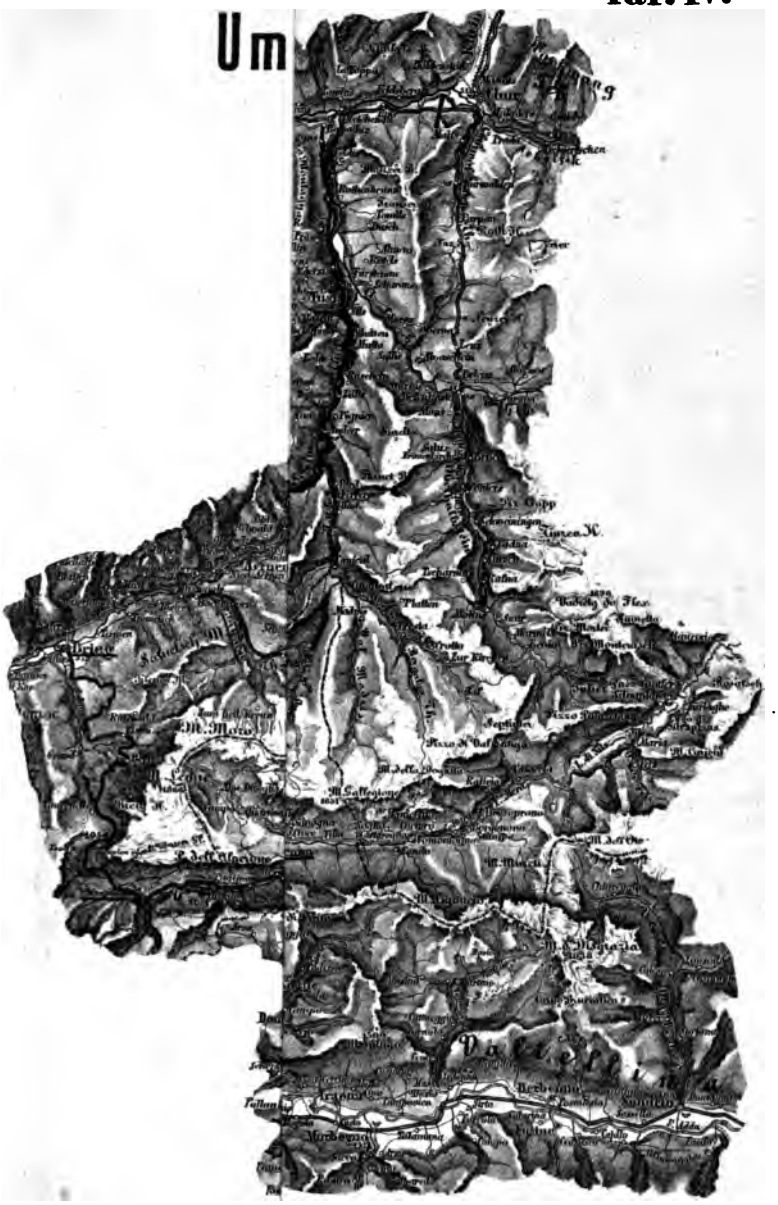

stab:

16. 2000 W.r Klftr.

Zum „Gebirgskrieg"

Taf. IV.

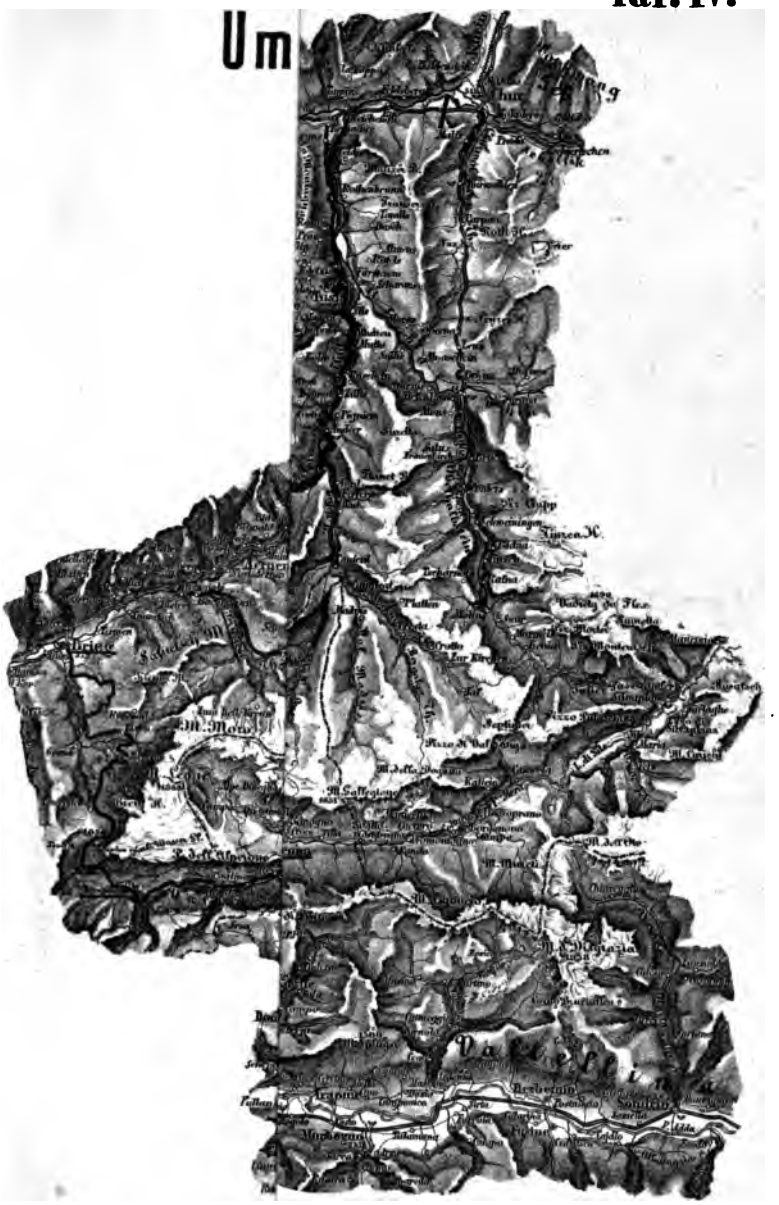

stab:

16 24000 W. Klftr.

Zum „Gebirgskrieg"



Auferven.

Taf. V.

Maſsstab:

1 Wr Zoll = 4000 Wr Klafter

0 1 2 3 4000 8000 12000 Klafter.

Taf VI



Treffen bei Condino und Monte Giovo
am 16. Juli 1866.



Taf. XII.

Plan zu b 1866.

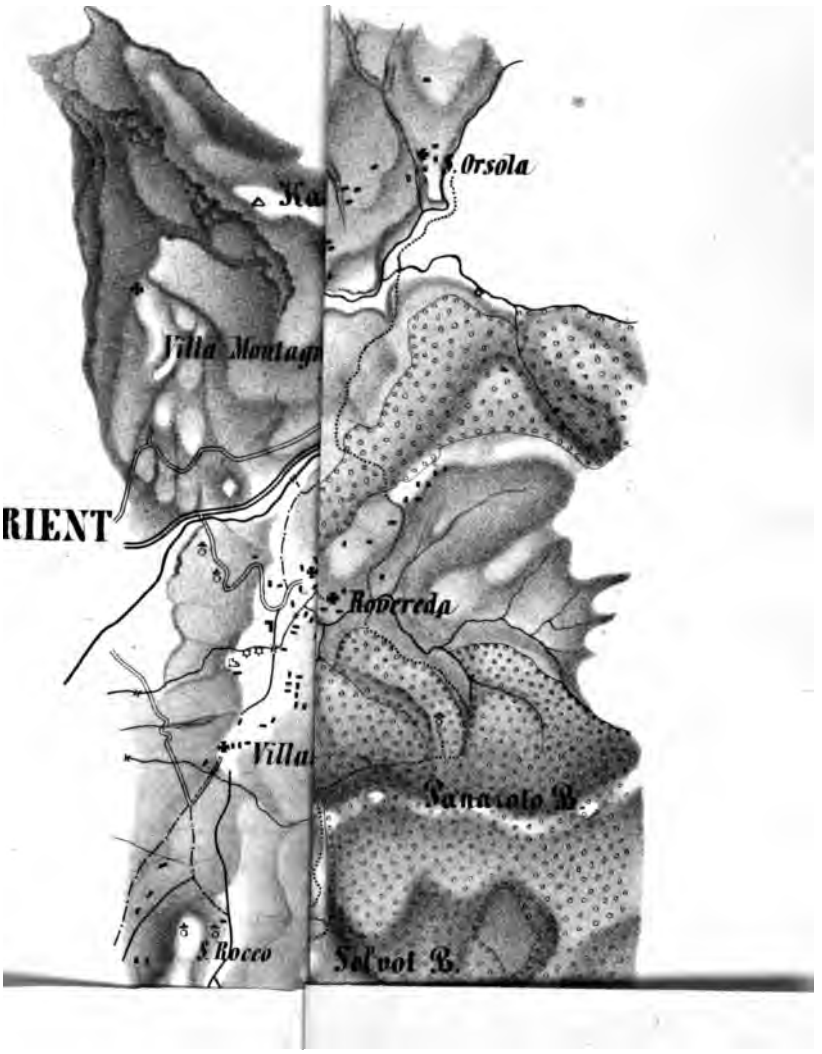

Kufstein
Hohe Fürleg
Unt. Sulzbacher
Venediger 1949
5 Herzen



P. Kristannesi
Miort
P. Maipitsc
M. Starlex
P. Urtola
Foldero
Valkhof
Kloster
Alpe Münster
Passo dei Pastori
M. Braulio
Torri di Fraele le Skala
Bormio
Oga
S. Colombano
C. S. Colombano
Cepina
Valle di Sotto
Tola
S. M. Maddalena
S. Antonio
Morignone
Pizzo Redasco
M. Boerio
Bezzalo
Leprese
Val di Mezzo
M. Storile
Sondalo
Mondadizza
Migiundo
Boladore
Tiola

Espira de l'Agly
Baixas
Peyrestortes
St Estève
Rivière
Pezilla
Bahó
Villeneuve de la Rivière
Le Soler
Toulouges
Canohes
Pollestres
THUIR
Ponteilla
Mas Dévus

Taf. XX.

Ancona
Macerata
Ascoli
Teramo
Chieti
Aquila
Nizza
UIBERS
zur Verth
APPE
Zum „Gebirgskrieg"

Taf. XXI.

RSICHTS-KARTE

zum

ES GENERAL S. MARTIN

auf Chili

zum